

Derbyshire & Lancashire Gliding Club

Great Hucklow, Derbyshire, SK17 8RQ

Office 01298 871270

Clubhouse 01298 871207

Launch Point 07977 850208


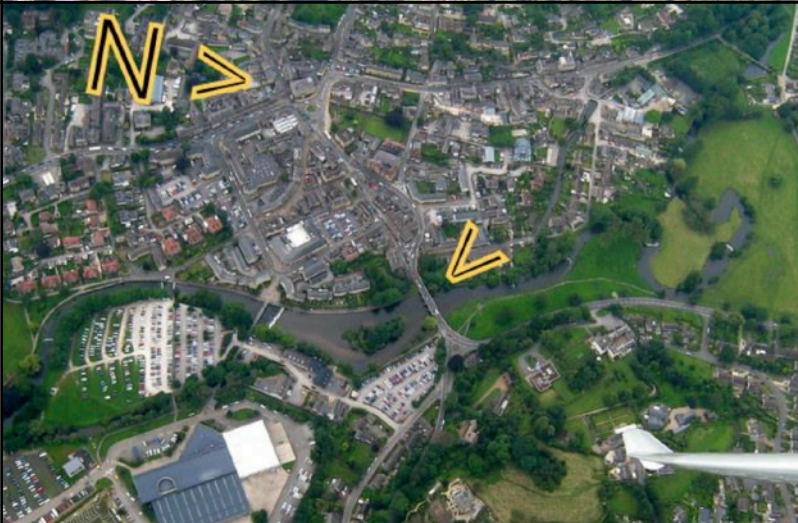





Waypoint Photos

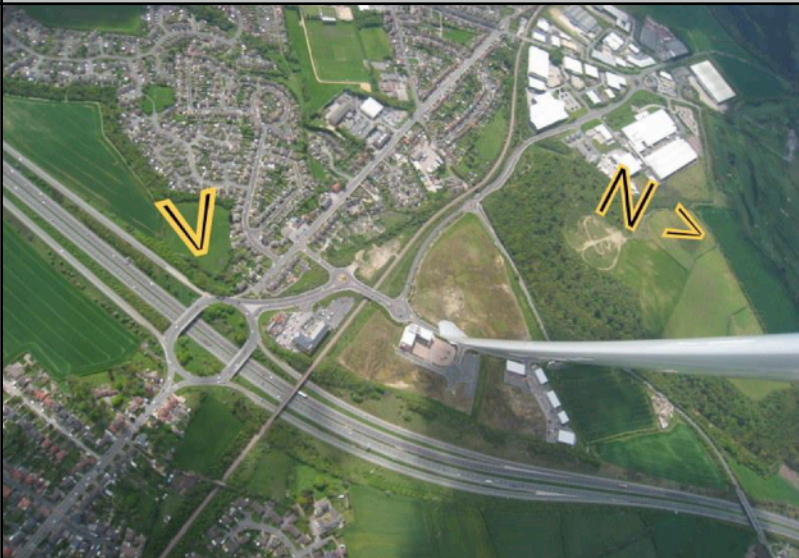


A collection of DLGC, Blake Robertshaw Trophy Waypoint Photos.




Waypoints that can be seen from the club are not included.




Please direct any contributions or suggestions to John McKenzie at johnmck36@gmail.com



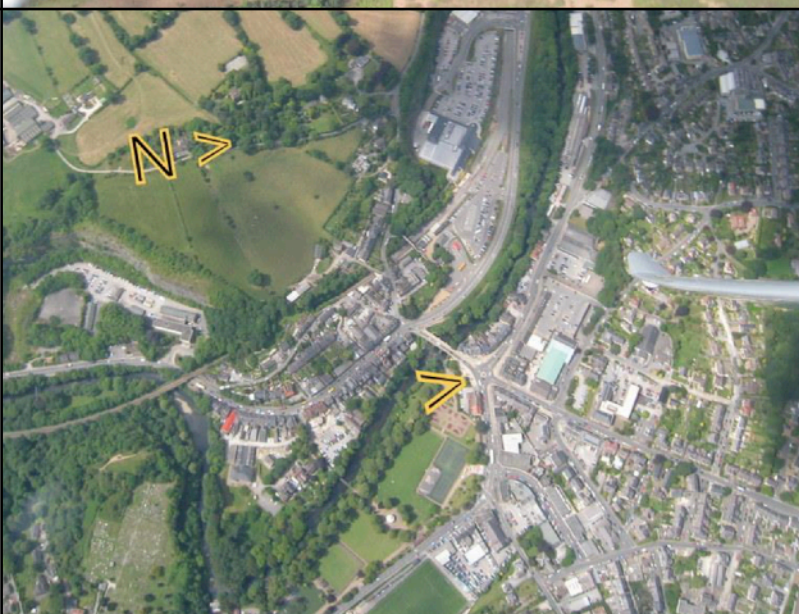
Tri-Graph	Name & Feature	Waypoint Image with North Arrow and Arrow to Landmark
ATW	Alton Towers River/road bridge Bridge over River Churnet between theme park and village	
BAK	Bakewell Bridge Bridge over river Wye NE side of town 10 NMI W of Chesterfield.	




Tri-Graph	Name & Feature	Waypoint Image with North Arrow and Arrow to Landmark
BLI	<p>Blidworth</p> <p>A617/A614 Roundabout</p> <p>Roundabout 2 NMI NE of village 9 NMI NNE of Nottingham</p>	
BLO	<p>Bolsover SW</p> <p>M1 J29</p> <p>2 NMI NE of village 9 NMI NNE of Nottingham.</p>	
BLS	<p>Barnsley South</p> <p>M1 J36</p> <p>M1/A61/A6195 roundabout 3 NMI S of Barnsley</p>	



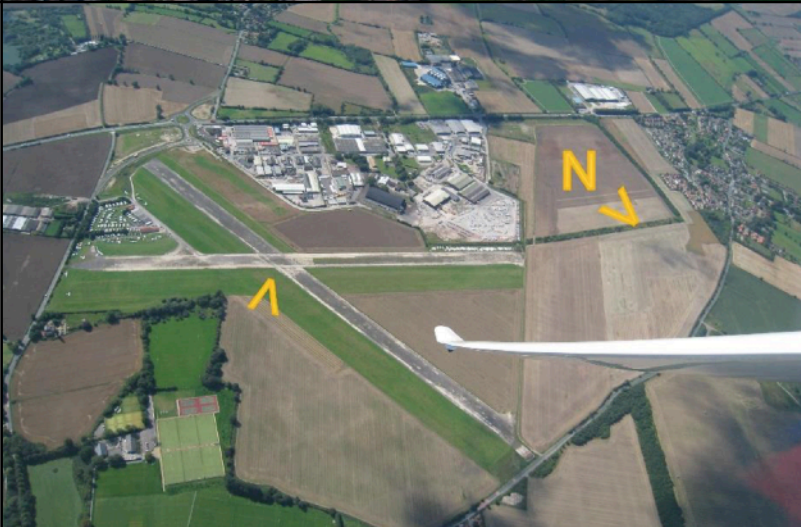
Tri-Graph	Name & Feature	Waypoint Image with North Arrow and Arrow to Landmark
BLW	Barnsley West M1 J37 M1/A628 roundabout W side of Barnsley. 3500ft base airspace 2 NMI to W	
BRN	Burn Runways 33/19 Burn Gliding Club site	
CO4	Millers Dale Railway Bridge East End	




Tri-Graph	Name & Feature	Waypoint Image with North Arrow and Arrow to Landmark
CLE	<p>Clee</p> <p>Hill Radar North dome</p> <p>Most Northerly Dome near 1750 ft summit.</p> <p>4 NMI ENE of Ludlow.</p>	
CP1	<p>Camphill Start South</p> <p>Camphill start South T junction</p> <p>A623/ B6465 1 NMI south of Camphill site of Derby & Lancs Gliding Club. Between Foolow and Wardlow villages</p>	
CWV	<p>Carsington Water Visitors Centre</p> <p>Visitors centre Building Complex on Western Shore of Carsington Water.</p> <p>2km N of CTA base 4000ft</p>	




Tri-Graph	Name & Feature	Waypoint Image with North Arrow and Arrow to Landmark
CWT	<p>Chatsworth Bridge</p> <p>Bridge over river Derwent 300m W of Chatsworth House.</p> <p>6 NMI W of Chesterfield.</p>	
DRL	<p>Darlton</p> <p>Hangar</p> <p>SW of A57/A6075 junction site of Darlton Gliding Club</p> <p>(ex Dukeries and Newark clubs)</p>	
HOW	<p>Howden Dam</p> <p>East Tower</p> <p>On dam wall most N dam of three in upper Derwent valley</p> <p>5 NMI N of Derby & Lincs gliding club site at Camphill. Caution rugged terrain.</p>	




Tri-Graph	Name & Feature	Waypoint Image with North Arrow and Arrow to Landmark
HSG	<p>Hathersage</p> <p>Bridge</p> <p>B6001 bridge over River Derwent</p> <p>S side of town</p> <p>9 NMI NW of Chesterfield</p>	
LYR	<p>Ladybower Reservoir</p> <p>A57/ A6013 T-junction 0.5 NMI N of dam wall</p> <p>4.5 NMI N of Camphill gliding site.</p>	
MAT	<p>Matlock</p> <p>A6/A632/A615</p> <p>Roundabout near town centre NE of old Station</p>	



Tri-Graph	Name & Feature	Waypoint Image with North Arrow and Arrow to Landmark
MFD	Mansfield NE Rail junction Centre of triangular rail junction 4 NMI NE of Mansfield	
MYN	Mynd Clubhouse/ hangar Midland Gliding Club site, on top of Long Mynd ridge	
NWK	Newark A1/A46 NE side of Newark-on-Trent.	

Tri-Graph	Name & Feature	Waypoint Image with North Arrow and Arrow to Landmark
PET	<p>Peterborough</p> <p>Station/ A1179 Bridge</p> <p>Bridge over railway just S of Station near town centre, N of river Nene</p>	
PEV	<p>Peveril Castle</p> <p>Castle Keep</p> <p>S side of Castleton village</p> <p>3 NMI NNW of Camphill gliding site.</p>	
POC	<p>Pocklington Airfield</p> <p>Airfield runways 19/31 Wolds Gliding Club site</p>	

Tri-Graph	Name & Feature	Waypoint Image with North Arrow and Arrow to Landmark
SB1	<p>Saltby South</p> <p>Coston village crossroads</p> <p>On B676, 2.5 NMI SSW of Saltby airfield</p>	
SBY	<p>Saltby</p> <p>Runway triangle</p> <p>Centre of 3 runways, at Buckminster Gliding Club site.</p> <p>Glider aerobatics carried out over airfield 1000 to 4000 feet.</p> <p>Alternative points SB1, SB2, BVR, GRA</p>	
SE2	<p>Seighford Hangar</p> <p>Turn Point, Difficult to find, SE side of club hangar, Staffordshire GC 3 NMI WNW of Stafford. Difficult to find.</p>	

Tri-Graph	Name & Feature	Waypoint Image with North Arrow and Arrow to Landmark
SEW	<p>Sheffield West</p> <p>Dam wall</p> <p>E end of the 3 “Redmires” dams on high ground W side of Sheffield 1 NMI N of 1500ft spot height. (rebuilding work being carried out 2018-2019)</p>	
SFE	<p>Sheffield East</p> <p>M1 J31/A57</p> <p>6 NMI E of city. 2 NMI W of Aston village.</p> <p>Avoid CTA base 2000 ft 2 NMI to E</p>	
SHI	<p>Shirebrook Station</p> <p>Rail Station</p> <p>S side of triple rail junction W side of town 5 NMI N of Mansfield</p>	

Tri-Graph	Name & Feature	Waypoint Image with North Arrow and Arrow to Landmark
SSO	<p>Sheffield South</p> <p>Roundabout A61/A6102 Meadowhead roundabout S side of city on road to Chesterfield 2 NMI WNW of Coal Aston E/W grass strip</p>	
STA	<p>Stafford</p> <p>M6 J14/ A5013 NW edge of Town. Between Birmingham and Stoke-on-Trent.</p>	
STO	<p>Stone</p> <p>Station</p> <p>At inverted Y shaped rail fork NW side of town.</p>	

Tri-Graph	Name & Feature	Waypoint Image with North Arrow and Arrow to Landmark
TEE	Telford East A5/ A41 Roundabout 3 NMI N of Cosford Airfield.	
TID	Tideswell Church Church Tower Village 2Nmi SW of Camphill	
TSW	Telford South West A4169 Bridge Bridge over River Severn at Buildwas west end of Ironbridge Gorge just W of power station. 3NMI SW of Telford	